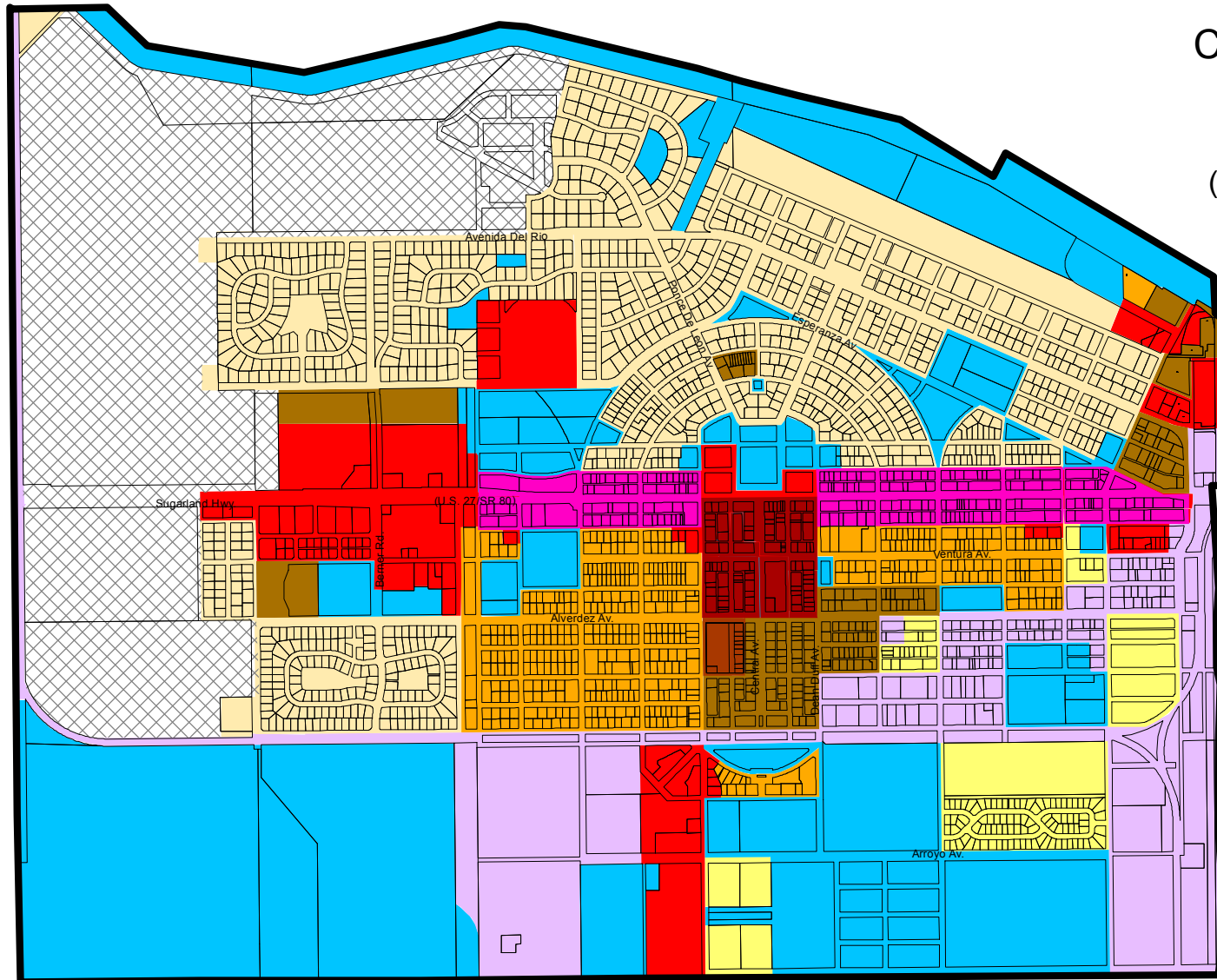












FIGURE II-3
 CITY OF CLEWISTON
 Future Land Use
 2025
 (As proposed per 2014 CPA)



Legend

-  Single-Family
-  Mobile Home
-  Multi-Family - Two Family
-  Multi-Family - Other
-  Gateway Mixed Use
-  US 27 Commercial Corridor District
-  Commercial
-  Downtown Commercial District
-  Industrial
-  Public/Semi-Public



Prepared by:
 LaRue Planning & Management Services, Inc.
 December, 2014
 Rev. 5/12/2016

